

Montrose Township - 1 Precinct Map



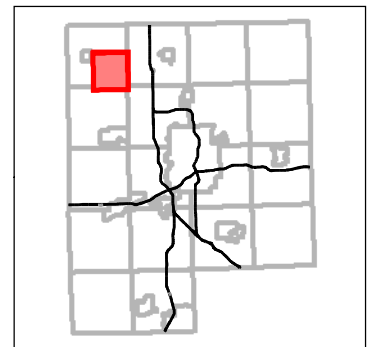
Genesee County GIS Department
 Web: www.gc4me.com/departments/gis
 Email: gis@co.genesee.mi.us
 Phone: (810) 257-3163



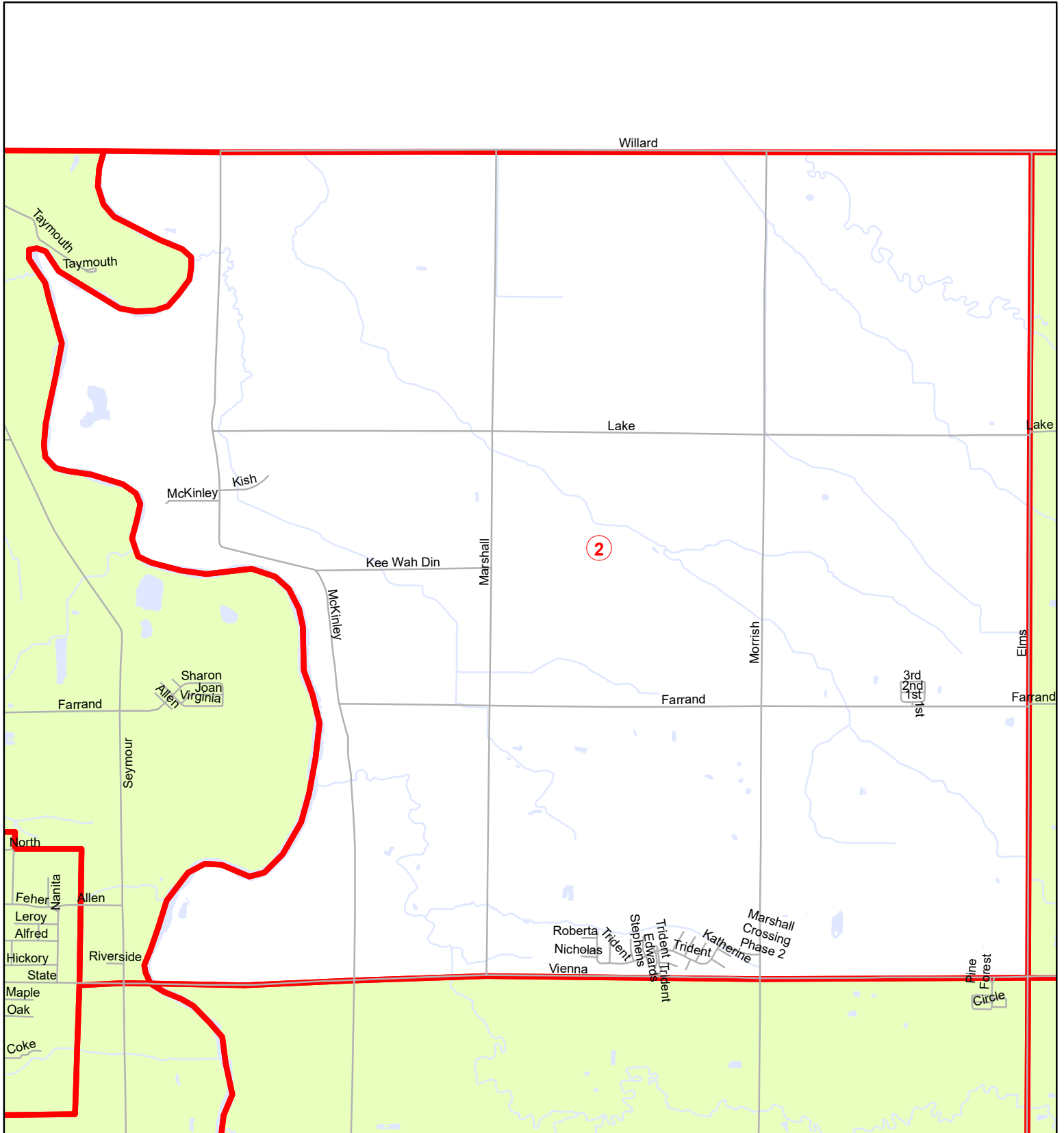
Legend

- 1 Precinct Number
- Precinct Boundaries
- Streets
- Hydrography

Date: 2/27/2018



THIS MAP IS FOR GENERAL INFORMATIONAL PURPOSES ONLY
 The information provided on this map has been compiled from a variety of public records and data sources. Although it is believed to be reliable, its accuracy, completeness, or fitness for use is not warranted in any way. This map and any accompanying information is not a legally recorded document or survey and is not intended to be used as one. Genesee County assumes no liability for any claims arising from the use of this map.



Montrose Township - 2 Precinct Map



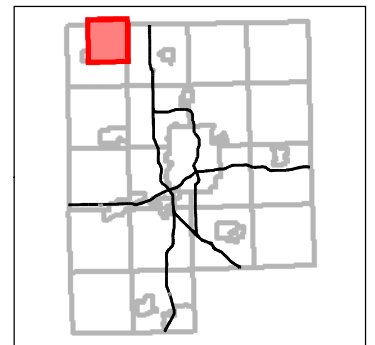
Genesee County GIS Department
 Web: www.gc4me.com/departments/gis
 Email: gis@co.genesee.mi.us
 Phone: (810) 257-3163



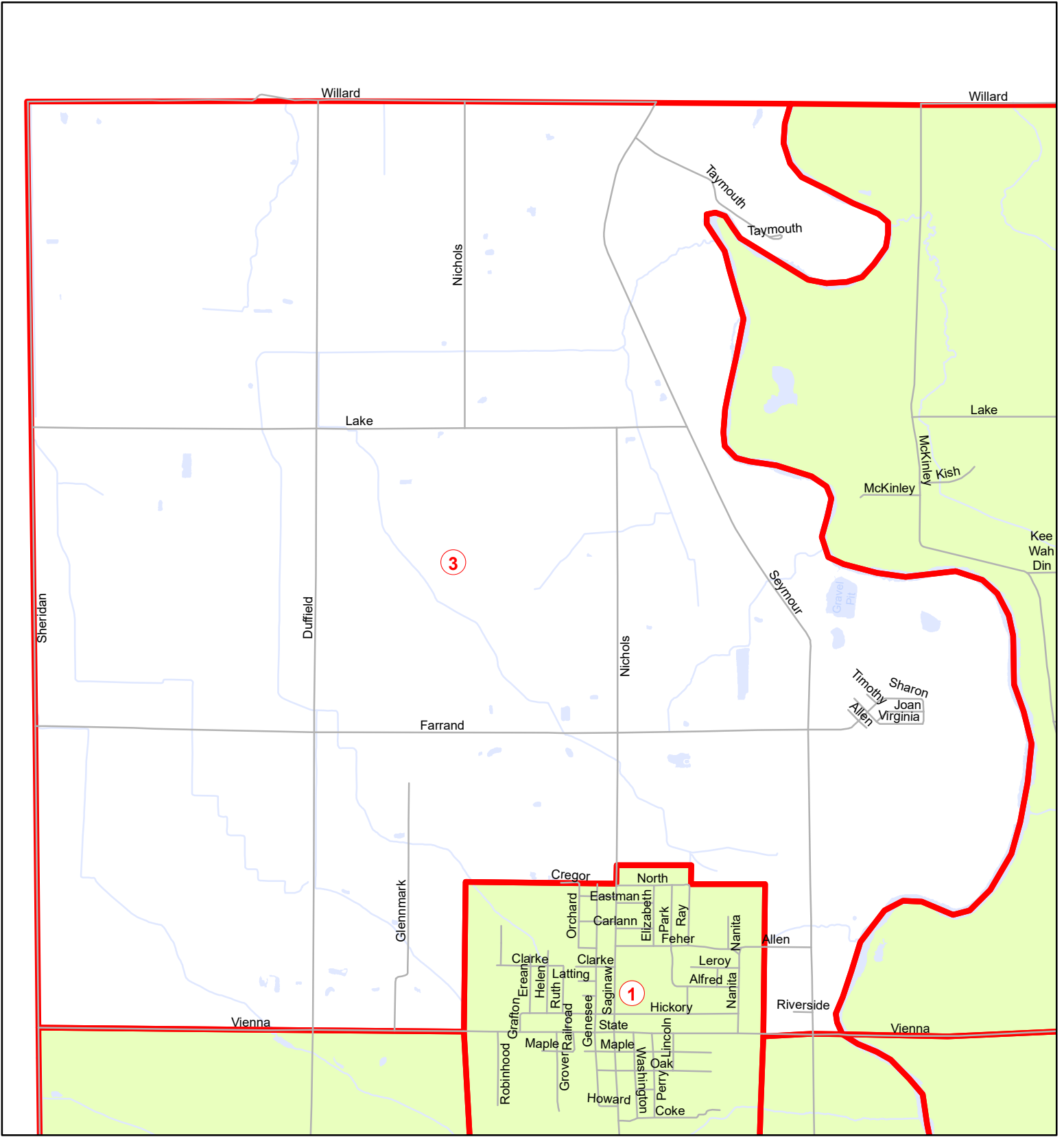
Legend

- 2 Precinct Number
- Precinct Boundaries
- Streets
- Hydrography

Date: 2/27/2018



THIS MAP IS FOR GENERAL INFORMATIONAL PURPOSES ONLY
 The information provided on this map has been compiled from a variety of public records and data sources. Although it is believed to be reliable, its accuracy, completeness, or fitness for use is not warranted in any way. This map and any accompanying information is not a legally recorded document or survey and is not intended to be used as one. Genesee County assumes no liability for any claims arising from the use of this map.



Montrose Township - 3 Precinct Map

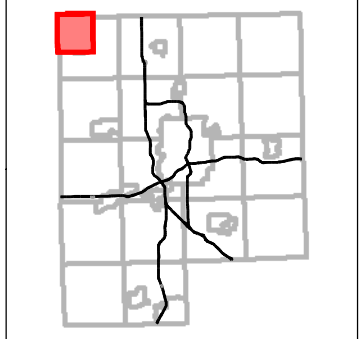


Genesee County GIS Department
 Web: www.gc4me.com/departments/gis
 Email: gis@co.genesee.mi.us
 Phone: (810) 257-3163



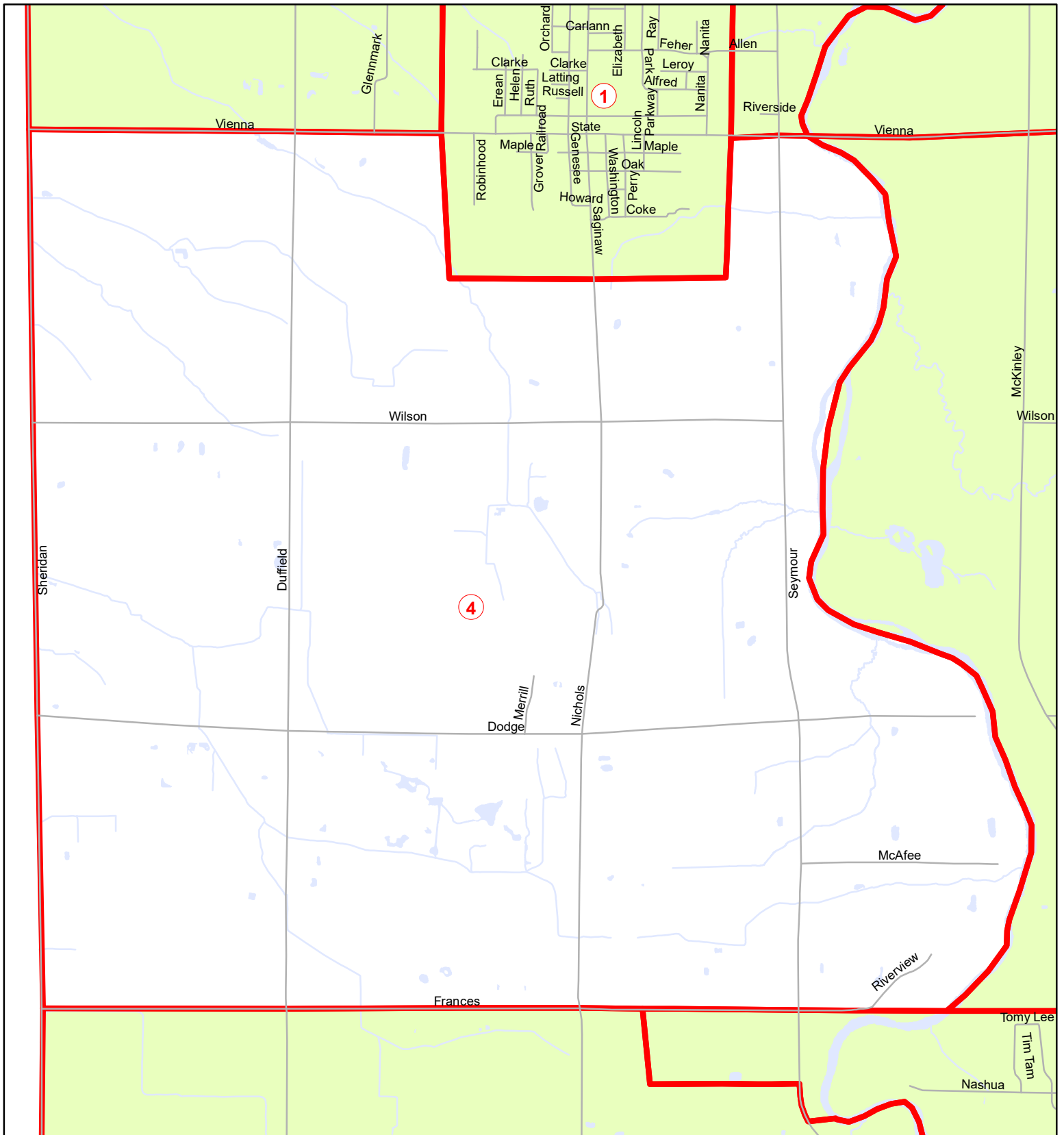
Legend

- 1 Precinct Number
- Precinct Boundaries
- Streets
- Hydrography



Date: 2/27/2018

THIS MAP IS FOR GENERAL INFORMATIONAL PURPOSES ONLY
 The information provided on this map has been compiled from a variety of public records and data sources. Although it is believed to be reliable, its accuracy, completeness, or fitness for use is not warranted in any way. This map and any accompanying information is not a legally recorded document or survey and is not intended to be used as one. Genesee County assumes no liability for any claims arising from the use of this map.



Montrose Township - 4 Precinct Map



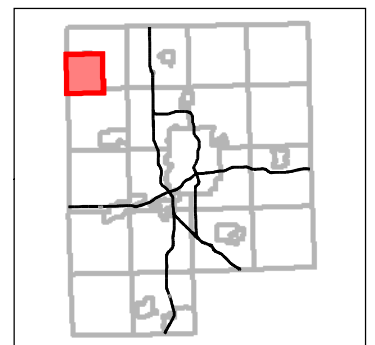
Genesee County GIS Department
 Web: www.gc4me.com/departments/gis
 Email: gis@co.genesee.mi.us
 Phone: (810) 257-3163



Legend

- 1 Precinct Number
- Precinct Boundaries
- Streets
- Hydrography

Date: 2/27/2018



THIS MAP IS FOR GENERAL INFORMATIONAL PURPOSES ONLY
 The information provided on this map has been compiled from a variety of public records and data sources. Although it is believed to be reliable, its accuracy, completeness, or fitness for use is not warranted in any way. This map and any accompanying information is not a legally recorded document or survey and is not intended to be used as one. Genesee County assumes no liability for any claims arising from the use of this map.