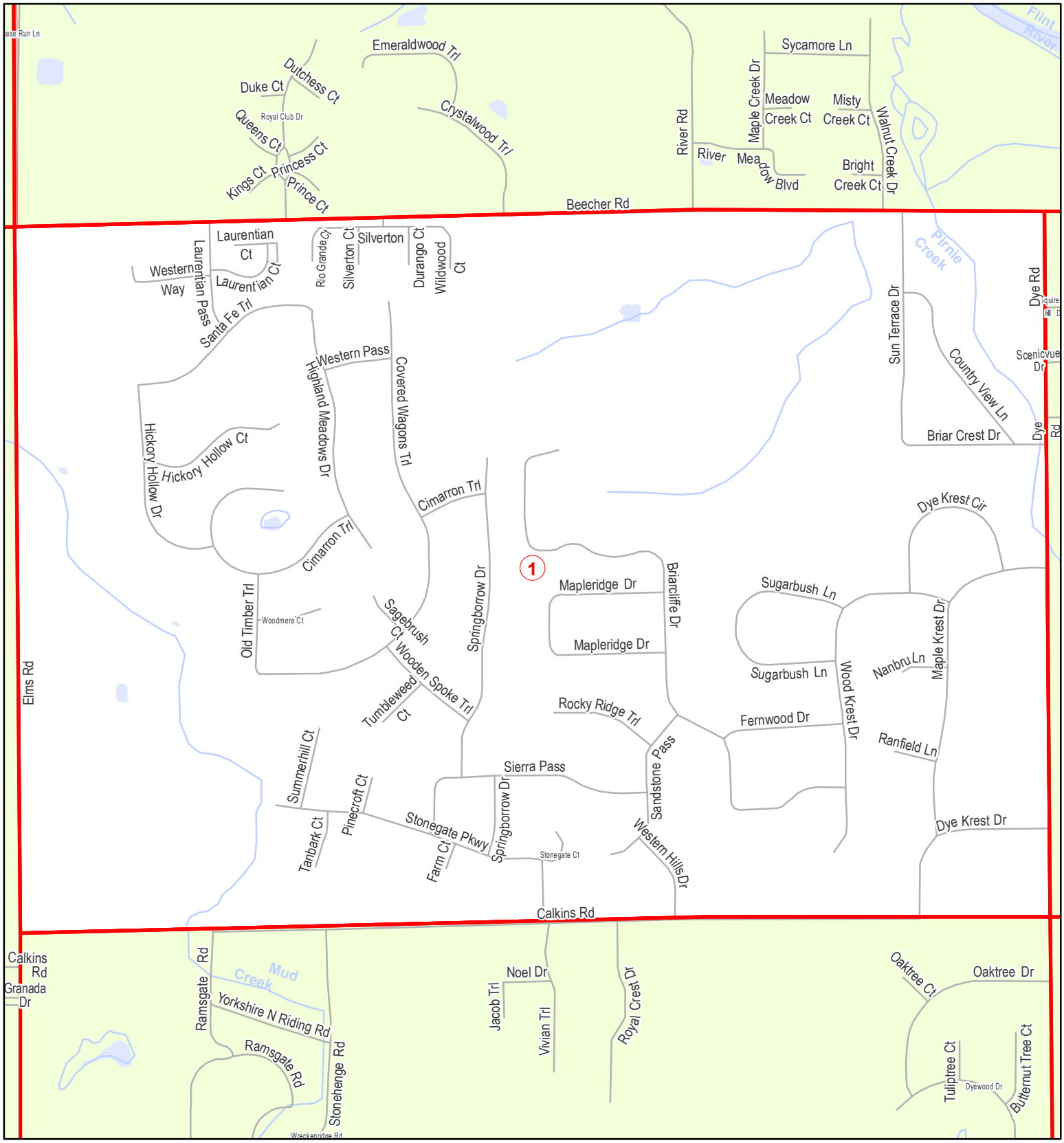

Flint Township - 1 Precinct Map

N
W E
S

Legend

1 Precinct Number

Precinct Boundaries

Streets

Hydrography

Date: 6/11/2012

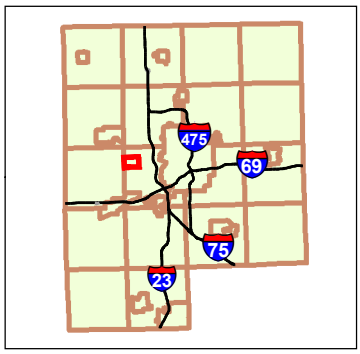

Genesee County GIS Department
1101 Beach St., Room 210
Flint, MI 48502
Phone: (810) 257-3163 Fax: (810) 768-7954

THIS MAP IS FOR GENERAL INFORMATIONAL PURPOSES ONLY
The information provided on this map has been compiled from a variety of public records and data sources. Although it is believed to be reliable, its accuracy, completeness, or fitness for use is not warranted in any way. This map and any accompanying information is not a legally recorded document or survey and is not intended to be used as one. Genesee County assumes no liability for any claims arising from the use of this map.

Path: R:\Mapping Jobs And Data Requests\PrecintPDFS\PrecinctDetail\PrecinctDetail.mxd

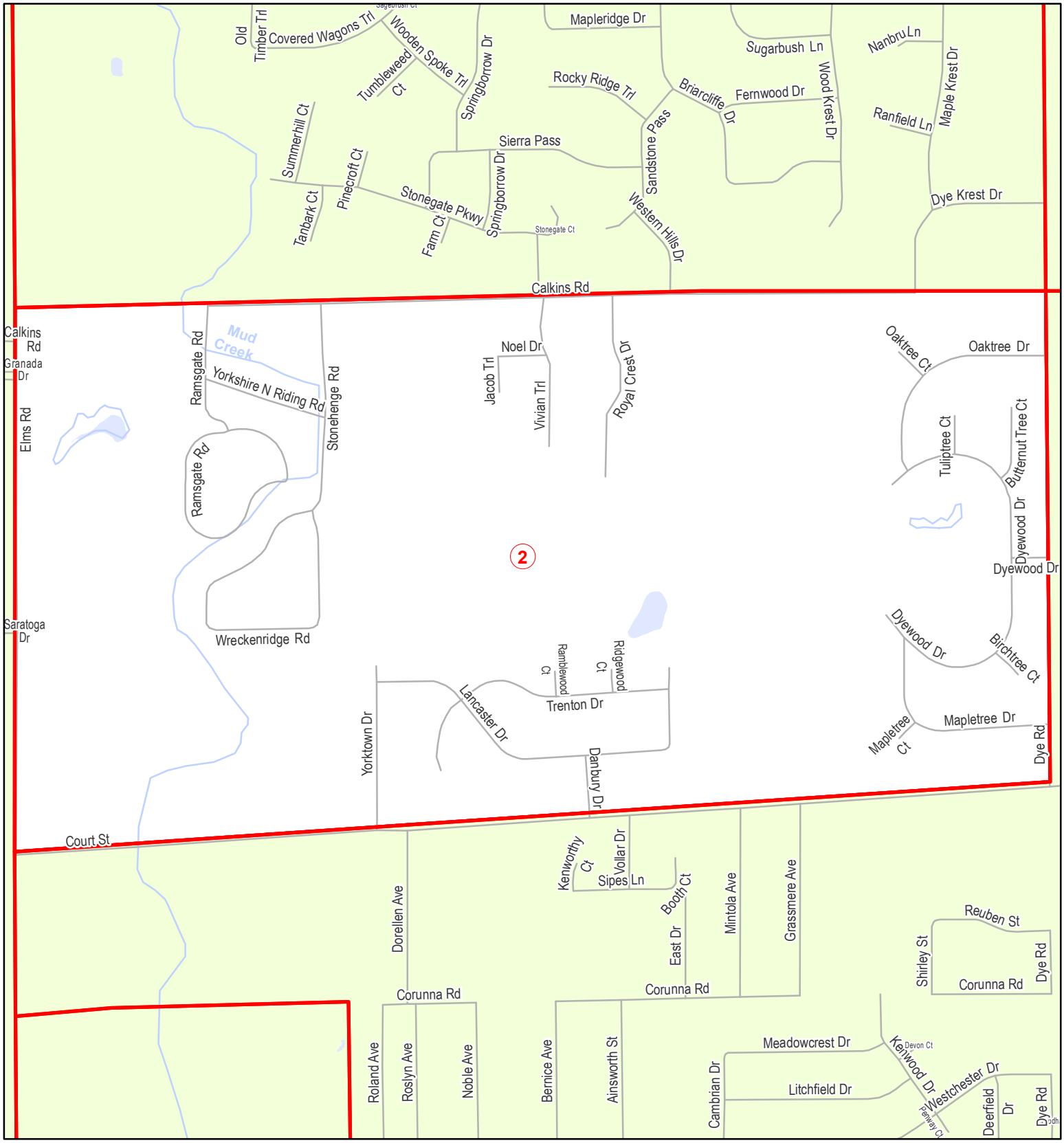

Flint Township - 2 Precinct Map

N
W E
S

Legend

1 Precinct Number

Precinct Boundaries

Streets

Hydrography

Date: 6/11/2012

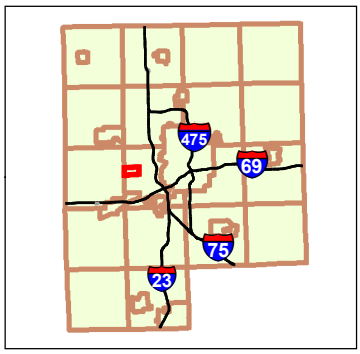

Genesee County GIS Department
1101 Beach St., Room 210
Flint, MI 48502
Phone: (810) 257-3163 Fax: (810) 768-7954

THIS MAP IS FOR GENERAL INFORMATIONAL PURPOSES ONLY
The information provided on this map has been compiled from a variety of public records and data sources. Although it is believed to be reliable, its accuracy, completeness, or fitness for use is not warranted in any way. This map and any accompanying information is not a legally recorded document or survey and is not intended to be used as one. Genesee County assumes no liability for any claims arising from the use of this map.

Path: R:\Mapping Jobs And Data Requests\PrecintPDFS\PrecinctDetail\PrecinctDetail.mxd

Flint Township - 3 Precinct Map

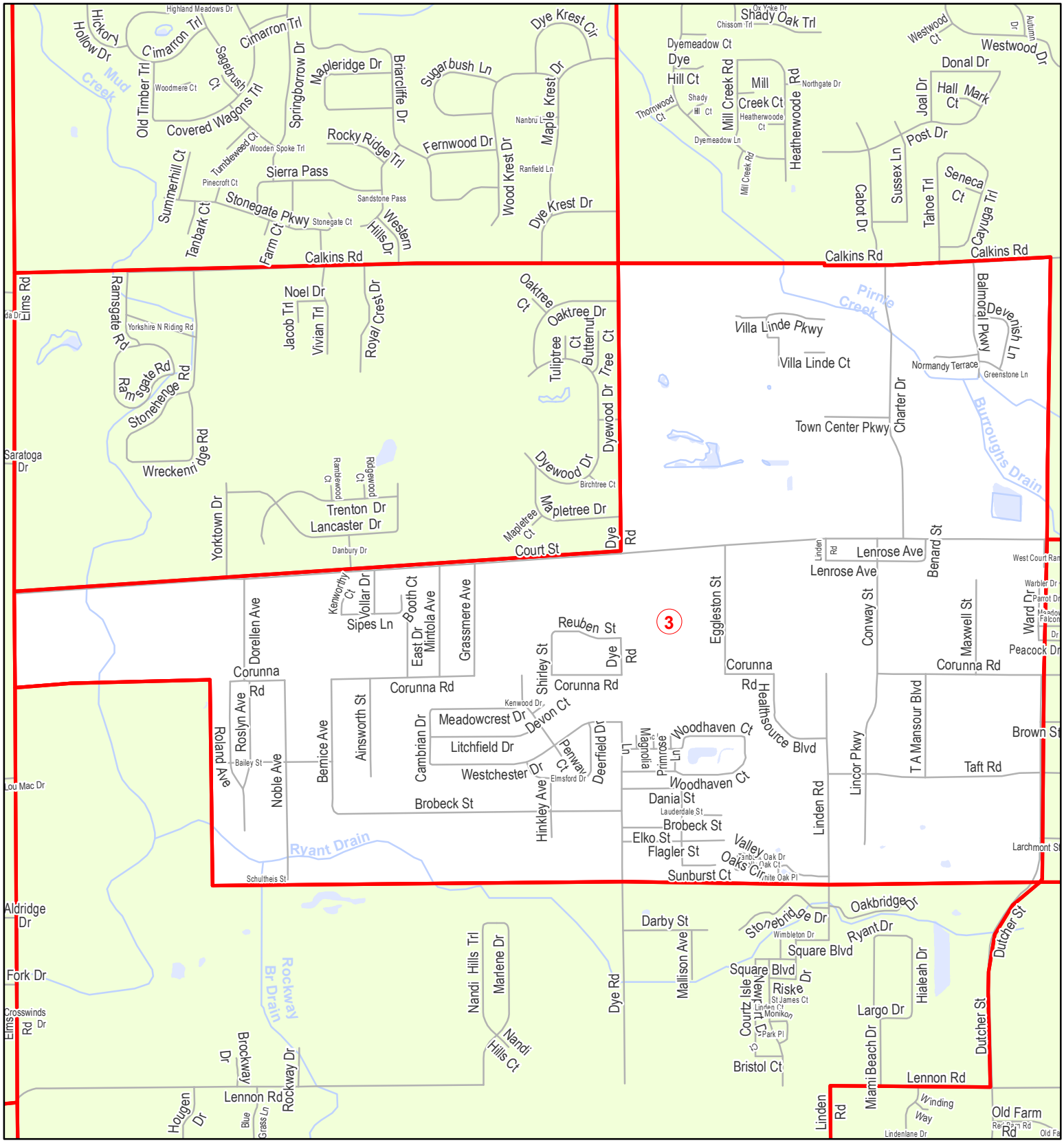

Legend

- (1) Precinct Number
- Precinct Boundaries
- Streets
- Hydrography

Date: 6/11/2012

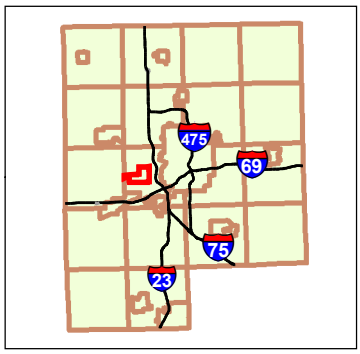

Genesee County GIS Department
1101 Beach St., Room 210
Flint, MI 48502
Phone: (810) 257-3163 Fax: (810) 768-7954

THIS MAP IS FOR GENERAL INFORMATIONAL PURPOSES ONLY
The information provided on this map has been compiled from a variety of public records and data sources. Although it is believed to be reliable, its accuracy, completeness, or fitness for use is not warranted in any way. This mapand any accompanying informationis not a legally recorded document or survey and is not intended to be used as one. Genesee County assumes no liability for any claims arising from the use of this map.

Path: R:\Mapping Jobs And Data Requests\PrecintPDFS\PrecinctDetail\PrecinctDetail.mxd

Flint Township - 4 Precinct Map

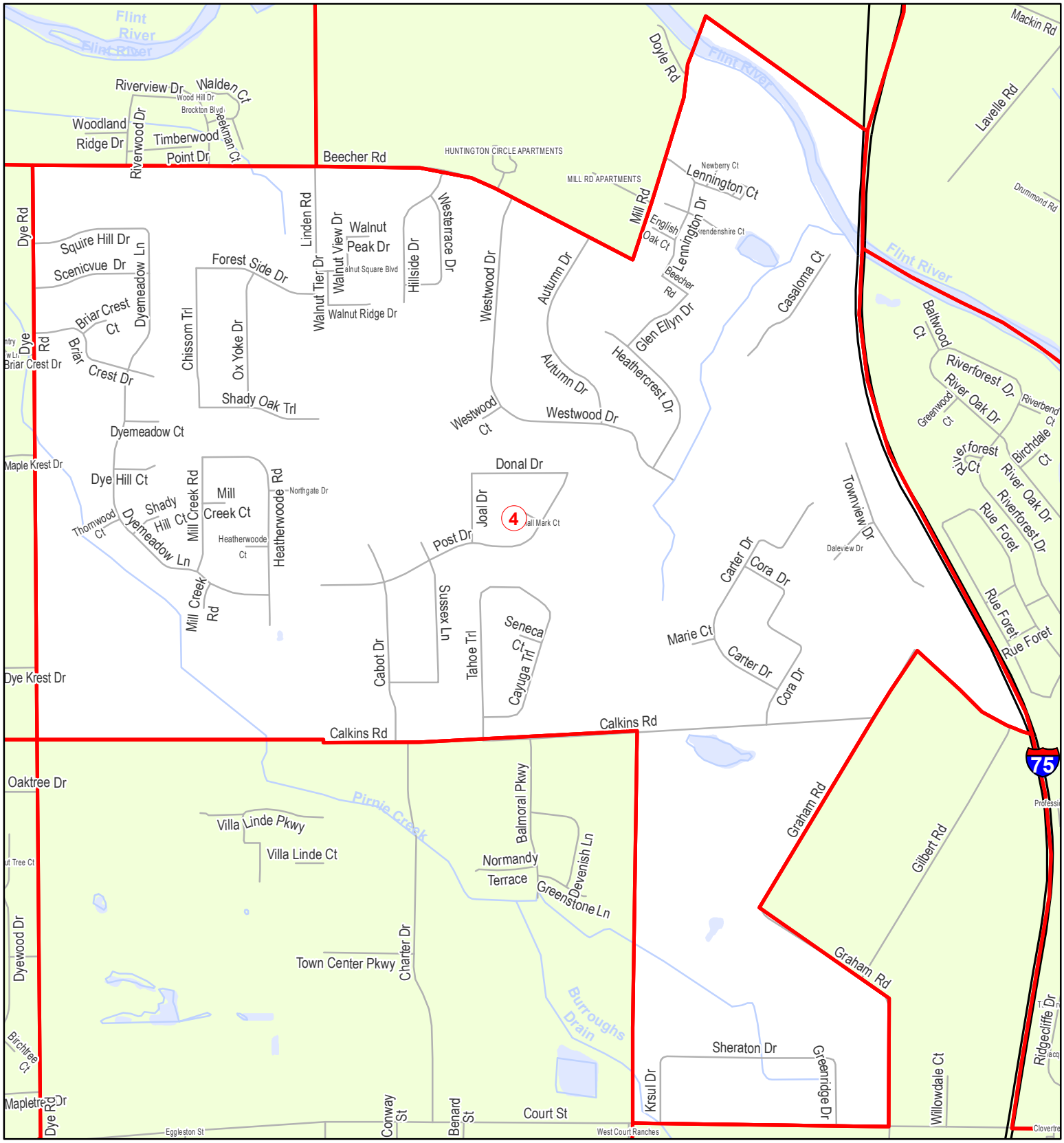

Legend

1 Precinct Number

Precinct Boundaries

Streets

Hydrography

Date: 6/11/2012

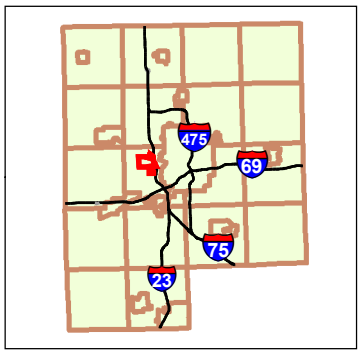

Genesee County GIS Department
1101 Beach St., Room 210
Flint, MI 48502
Phone: (810) 257-3163 Fax: (810) 768-7954

THIS MAP IS FOR GENERAL INFORMATIONAL PURPOSES ONLY
The information provided on this map has been compiled from a variety of public records and data sources. Although it is believed to be reliable, its accuracy, completeness, or fitness for use is not warranted in any way. This mapand any accompanying informationis not a legally recorded document or survey and is not intended to be used as one. Genesee County assumes no liability for any claims arising from the use of this map.

Path: R:\Mapping Jobs And Data Requests\PrecintPDFS\PrecinctDetail\PrecinctDetail.mxd

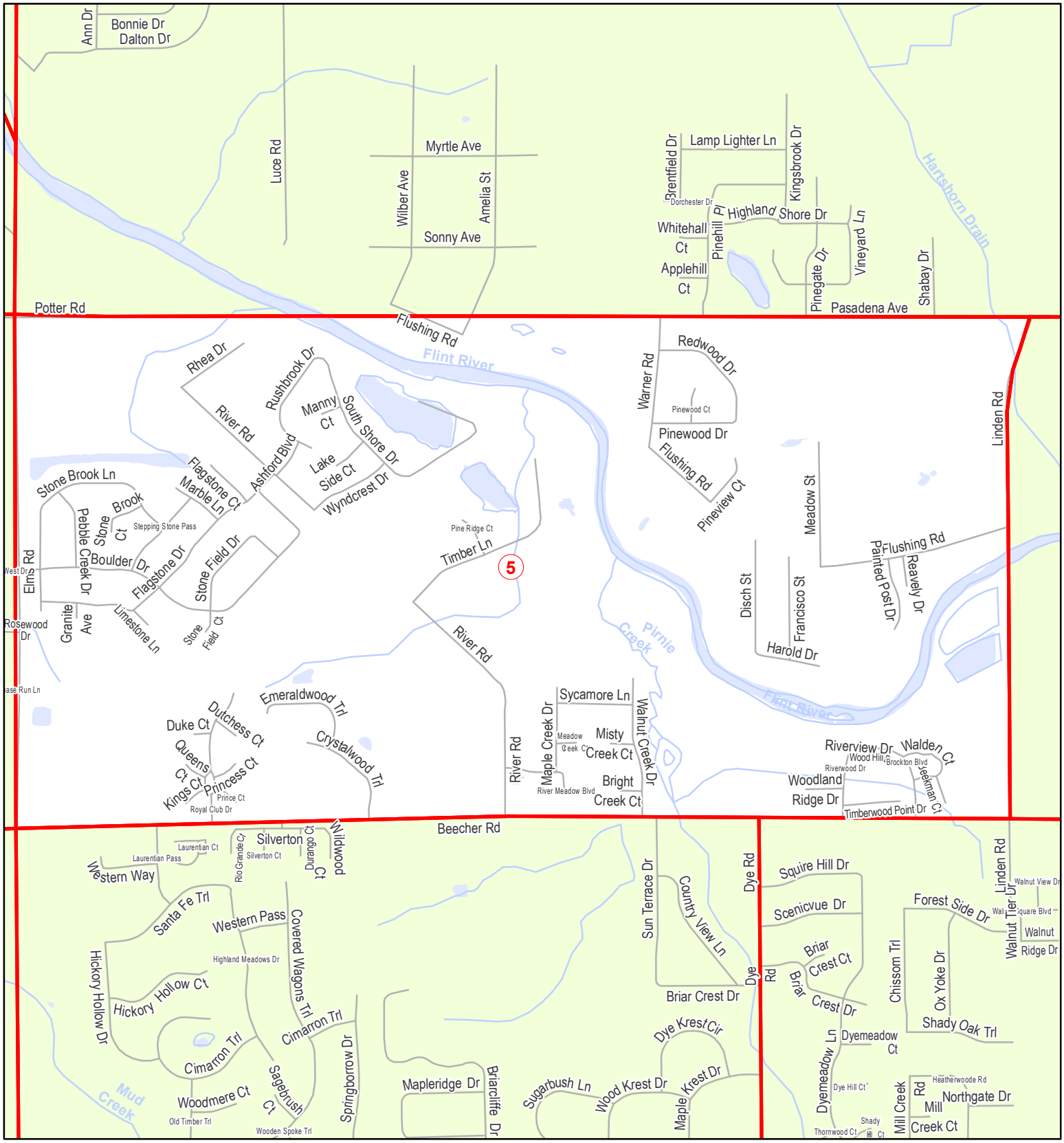

Flint Township - 5 Precinct Map

N
W E
S

Legend

- 1 Precinct Number
- Precinct Boundaries
- Streets
- Hydrography

Date: 6/11/2012

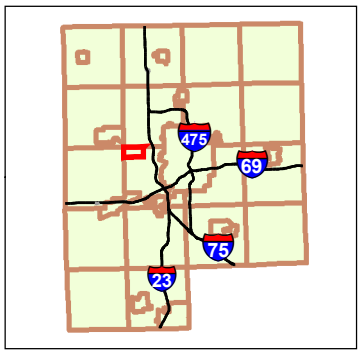

Genesee County GIS Department
1101 Beach St., Room 210
Flint, MI 48502
Phone: (810) 257-3163 Fax: (810) 768-7954

THIS MAP IS FOR GENERAL INFORMATIONAL PURPOSES ONLY
The information provided on this map has been compiled from a variety of public records and data sources. Although it is believed to be reliable, its accuracy, completeness, or fitness for use is not warranted in any way. This mapand any accompanying informationis not a legally recorded document or survey and is not intended to be used as one. Genesee County assumes no liability for any claims arising from the use of this map.

Path: R:\Mapping Jobs And Data Requests\PrecintPDFS\PrecinctDetail\PrecinctDetail.mxd

Flint Township - 6 Precinct Map

N
W E
S

Legend

1 Precinct Number

Precinct Boundaries

Streets

Hydrography

Date: 6/11/2012

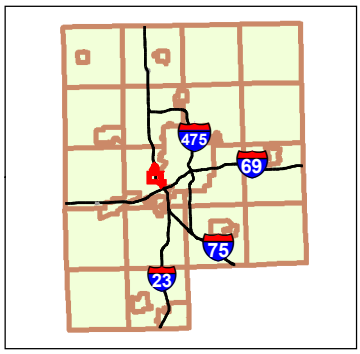

Genesee County GIS Department
1101 Beach St., Room 210
Flint, MI 48502
Phone: (810) 257-3163 Fax: (810) 768-7954

THIS MAP IS FOR GENERAL INFORMATIONAL PURPOSES ONLY
The information provided on this map has been compiled from a variety of public records and data sources. Although it is believed to be reliable, its accuracy, completeness, or fitness for use is not warranted in any way. This mapand any accompanying informationis not a legally recorded document or survey and is not intended to be used as one. Genesee County assumes no liability for any claims arising from the use of this map.

Path: R:\Mapping Jobs And Data Requests\PrecintPDFS\PrecinctDetail\PrecinctDetail.mxd

Flint Township - 7
Precinct Map

N
W E
S

Legend

1 Precinct Number

Precinct Boundaries

Streets

Hydrography

Date: 6/11/2012

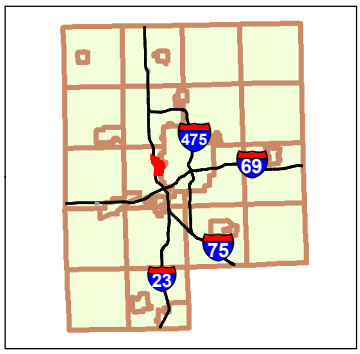

Genesee County GIS Department
1101 Beach St., Room 210
Flint, MI 48502
Phone: (810) 257-3163 Fax: (810) 768-7954

THIS MAP IS FOR GENERAL INFORMATIONAL PURPOSES ONLY
The information provided on this map has been compiled from a variety of public records and data sources. Although it is believed to be reliable, its accuracy, completeness, or fitness for use is not warranted in any way. This map and any accompanying information is not a legally recorded document or survey and is not intended to be used as one. Genesee County assumes no liability for any claims arising from the use of this map.

Path: R:\Mapping Jobs And Data Requests\PrecintPDFS\PrecinctDetail\PrecinctDetail.mxd

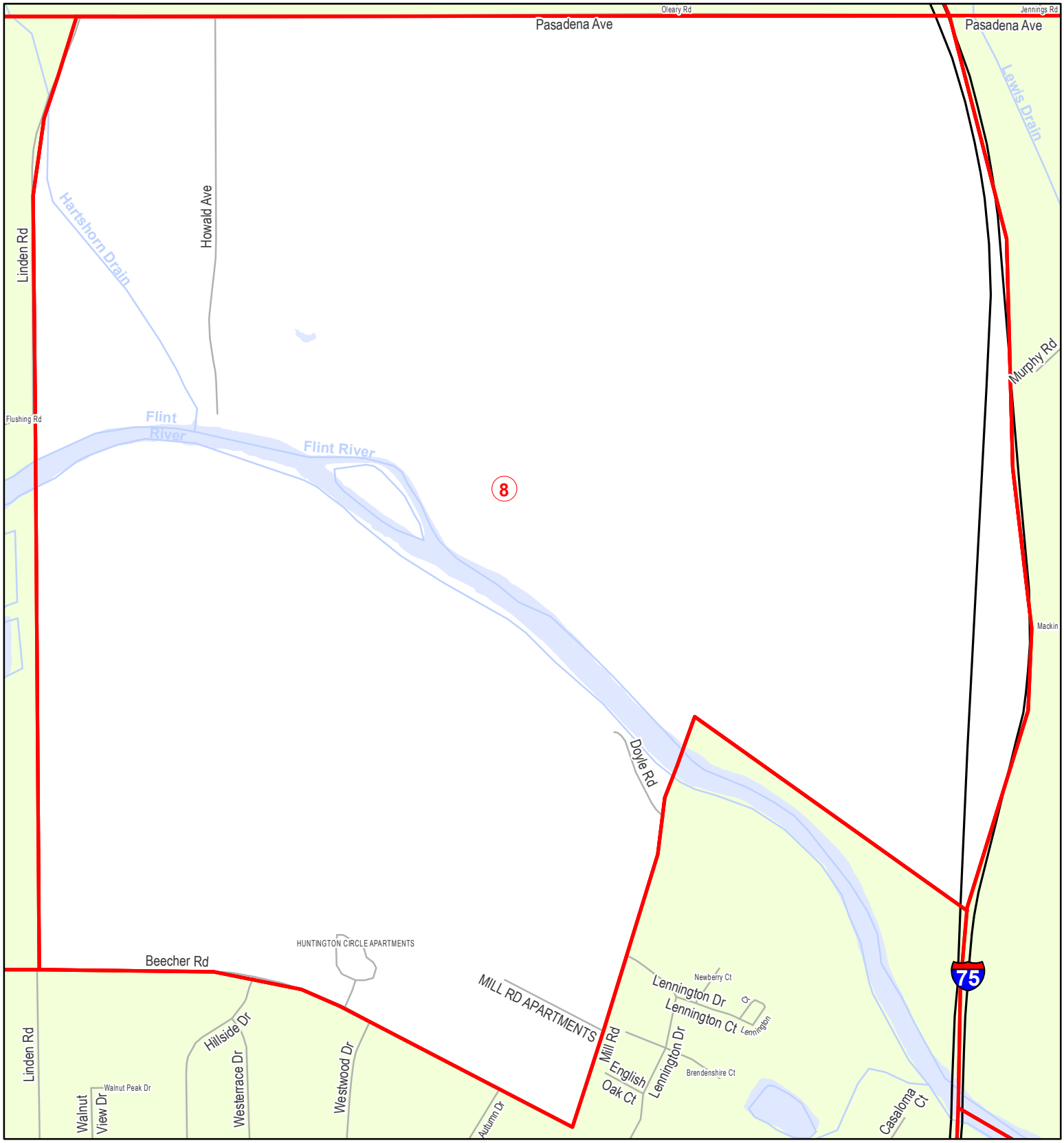

Flint Township - 8 Precinct Map

N
W E
S

Legend

- Precinct Number
- Precinct Boundaries
- Streets
- Hydrography

Date: 6/11/2012

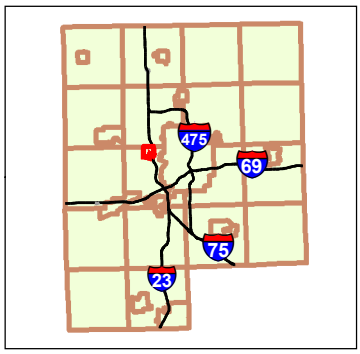

Genesee County GIS Department
1101 Beach St., Room 210
Flint, MI 48502
Phone: (810) 257-3163 Fax: (810) 768-7954

THIS MAP IS FOR GENERAL INFORMATIONAL PURPOSES ONLY
The information provided on this map has been compiled from a variety of public records and data sources. Although it is believed to be reliable, its accuracy, completeness, or fitness for use is not warranted in any way. This map and any accompanying information is not a legally recorded document or survey and is not intended to be used as one. Genesee County assumes no liability for any claims arising from the use of this map.

Path: R:\Mapping Jobs And Data Requests\PrecintPDFS\PrecinctDetail\PrecinctDetail.mxd

Flint Township - 9 Precinct Map

N
W E
S

Legend

1 Precinct Number

Precinct Boundaries

Streets

Hydrography

Date: 6/11/2012

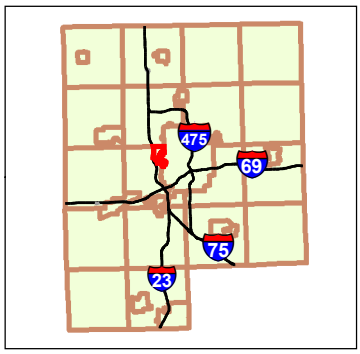

Genesee County GIS Department
1101 Beach St., Room 210
Flint, MI 48502
Phone: (810) 257-3163 Fax: (810) 768-7954

THIS MAP IS FOR GENERAL INFORMATIONAL PURPOSES ONLY
The information provided on this map has been compiled from a variety of public records and data sources. Although it is believed to be reliable, its accuracy, completeness, or fitness for use is not warranted in any way. This mapand any accompanying informationis not a legally recorded document or survey and is not intended to be used as one. Genesee County assumes no liability for any claims arising from the use of this map.

Path: R:\Mapping Jobs And Data Requests\PrecintPDFS\PrecinctDetail\PrecinctDetail.mxd

Flint Township - 10 Precinct Map

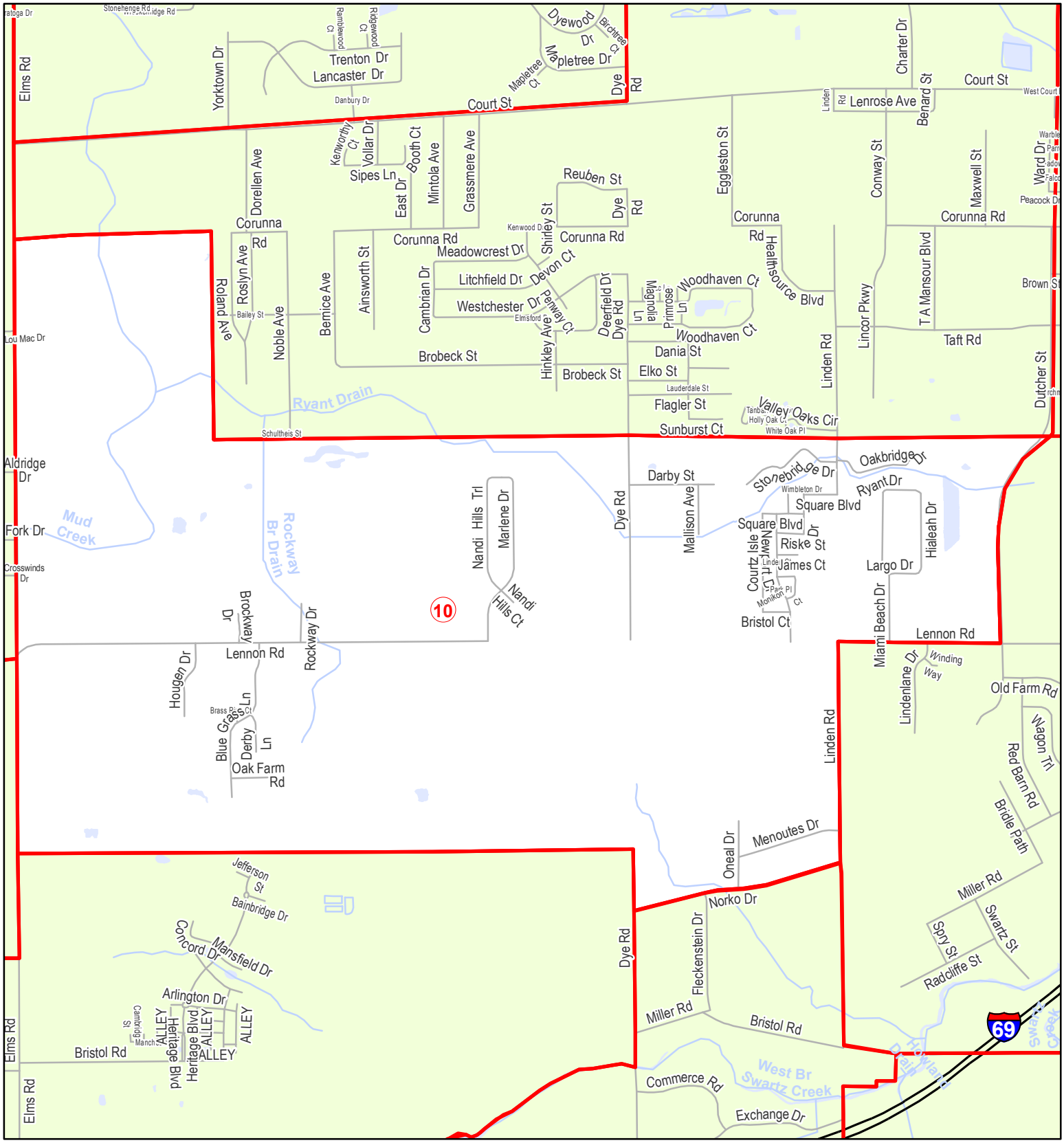

N
W E
S

Legend

- 1 Precinct Number
- Precinct Boundaries
- Streets
- Hydrography

Date: 6/11/2012

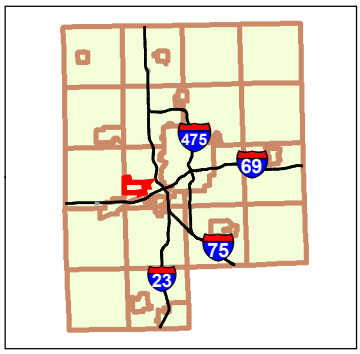

Genesee County GIS Department
1101 Beach St., Room 210
Flint, MI 48502
Phone: (810) 257-3163 Fax: (810) 768-7954

THIS MAP IS FOR GENERAL INFORMATIONAL PURPOSES ONLY
The information provided on this map has been compiled from a variety of public records and data sources. Although it is believed to be reliable, its accuracy, completeness, or fitness for use is not warranted in any way. This map and any accompanying information is not a legally recorded document or survey and is not intended to be used as one. Genesee County assumes no liability for any claims arising from the use of this map.

Path: R:\Mapping Jobs And Data Requests\PrecintPDFS\PrecinctDetail\PrecinctDetail.mxd

Flint Township - 11 Precinct Map

N
W E
S

Legend

1 Precinct Number

Precinct Boundaries

Streets

Hydrography

Date: 6/11/2012

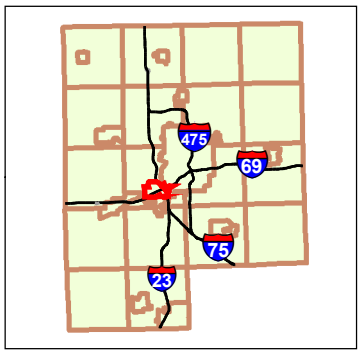

Genesee County GIS Department
1101 Beach St., Room 210
Flint, MI 48502
Phone: (810) 257-3163 Fax: (810) 768-7954

THIS MAP IS FOR GENERAL INFORMATIONAL PURPOSES ONLY
The information provided on this map has been compiled from a variety of public records and data sources. Although it is believed to be reliable, its accuracy, completeness, or fitness for use is not warranted in any way. This mapand any accompanying informationis not a legally recorded document or survey and is not intended to be used as one. Genesee County assumes no liability for any claims arising from the use of this map.

Path: R:\Mapping Jobs And Data Requests\PrecintPDFS\PrecinctDetail\PrecinctDetail.mxd

Flint Township - 12
Precinct Map

N
W E
S

Legend

1 Precinct Number

Precinct Boundaries

Streets

Hydrography

Date: 6/11/2012

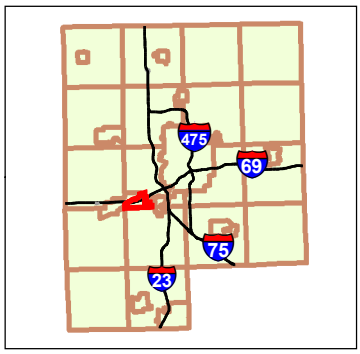

Genesee County GIS Department
1101 Beach St., Room 210
Flint, MI 48502
Phone: (810) 257-3163 Fax: (810) 768-7954

THIS MAP IS FOR GENERAL INFORMATIONAL PURPOSES ONLY
The information provided on this map has been compiled from a variety of public records and data sources. Although it is believed to be reliable, its accuracy, completeness, or fitness for use is not warranted in any way. This map and any accompanying information is not a legally recorded document or survey and is not intended to be used as one. Genesee County assumes no liability for any claims arising from the use of this map.

Path: R:\Mapping Jobs And Data Requests\PrecintPDFS\PrecinctDetail\PrecinctDetail.mxd

Flint Township - 13
Precinct Map

N
W E
S

Legend

1 Precinct Number

Precinct Boundaries

Streets

Hydrography

Date: 6/11/2012

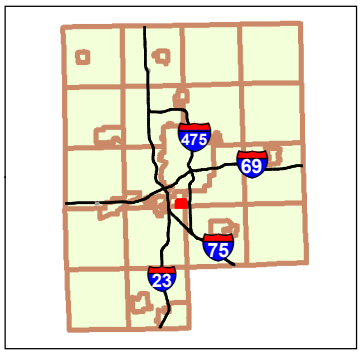

Genesee County GIS Department
1101 Beach St., Room 210
Flint, MI 48502
Phone: (810) 257-3163 Fax: (810) 768-7954

THIS MAP IS FOR GENERAL INFORMATIONAL PURPOSES ONLY
The information provided on this map has been compiled from a variety of public records and data sources. Although it is believed to be reliable, its accuracy, completeness, or fitness for use is not warranted in any way. This map and any accompanying information is not a legally recorded document or survey and is not intended to be used as one. Genesee County assumes no liability for any claims arising from the use of this map.

Path: R:\Mapping Jobs And Data Requests\PrecintPDFS\PrecinctDetail\PrecinctDetail.mxd

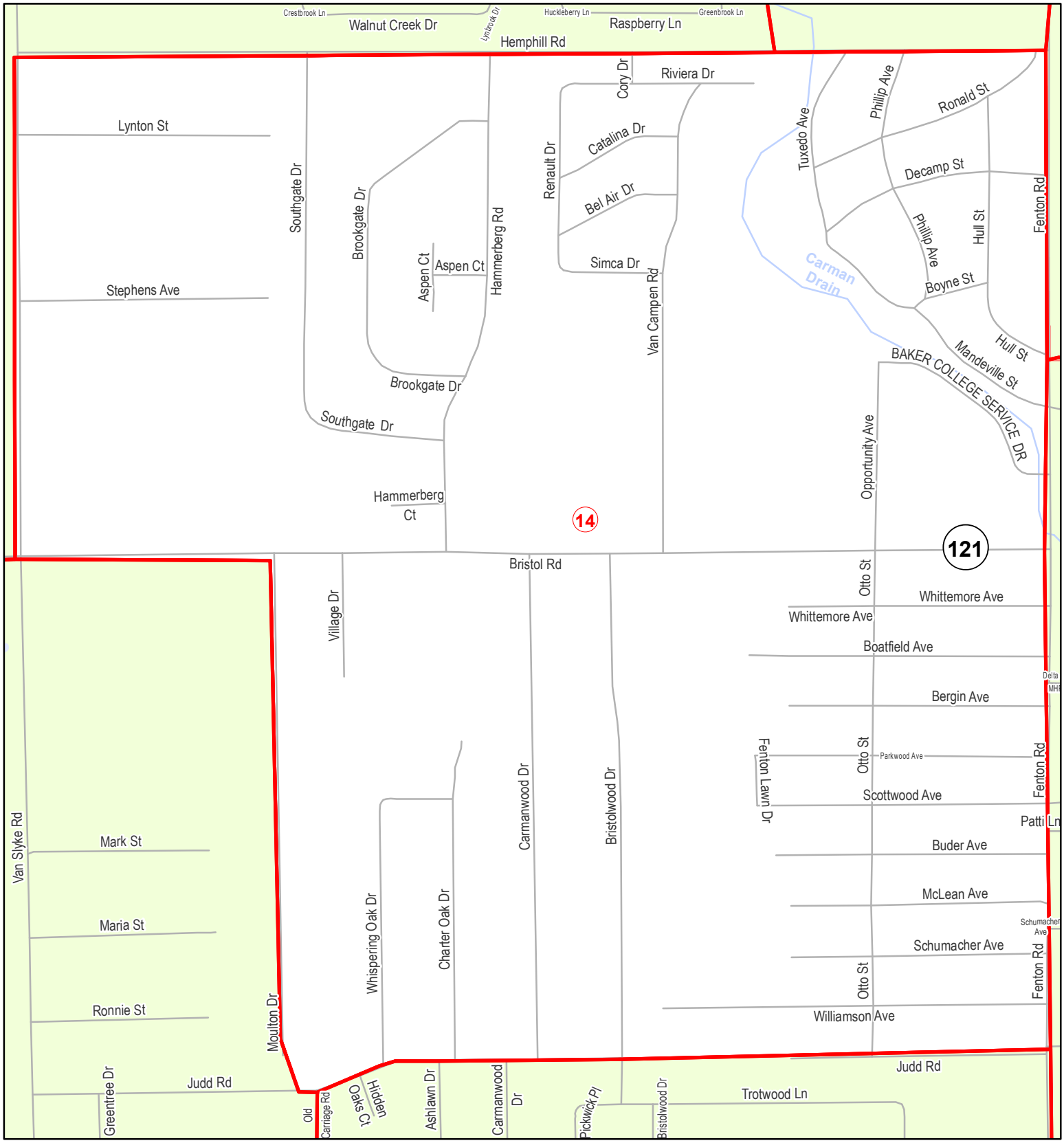

Flint Township - 14
Precinct Map

N
W E
S

Legend

- 1 Precinct Number
- Precinct Boundaries
- Streets
- Hydrography

Date: 6/11/2012

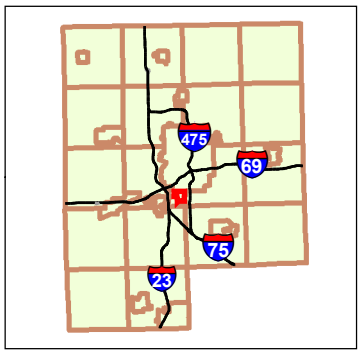

Genesee County GIS Department
1101 Beach St., Room 210
Flint, MI 48502
Phone: (810) 257-3163 Fax: (810) 768-7954

THIS MAP IS FOR GENERAL INFORMATIONAL PURPOSES ONLY
The information provided on this map has been compiled from a variety of public records and data sources. Although it is believed to be reliable, its accuracy, completeness, or fitness for use is not warranted in any way. This mapand any accompanying informationis not a legally recorded document or survey and is not intended to be used as one. Genesee County assumes no liability for any claims arising from the use of this map.

Path: R:\Mapping Jobs And Data Requests\PrecintPDFS\PrecinctDetail\PrecinctDetail.mxd

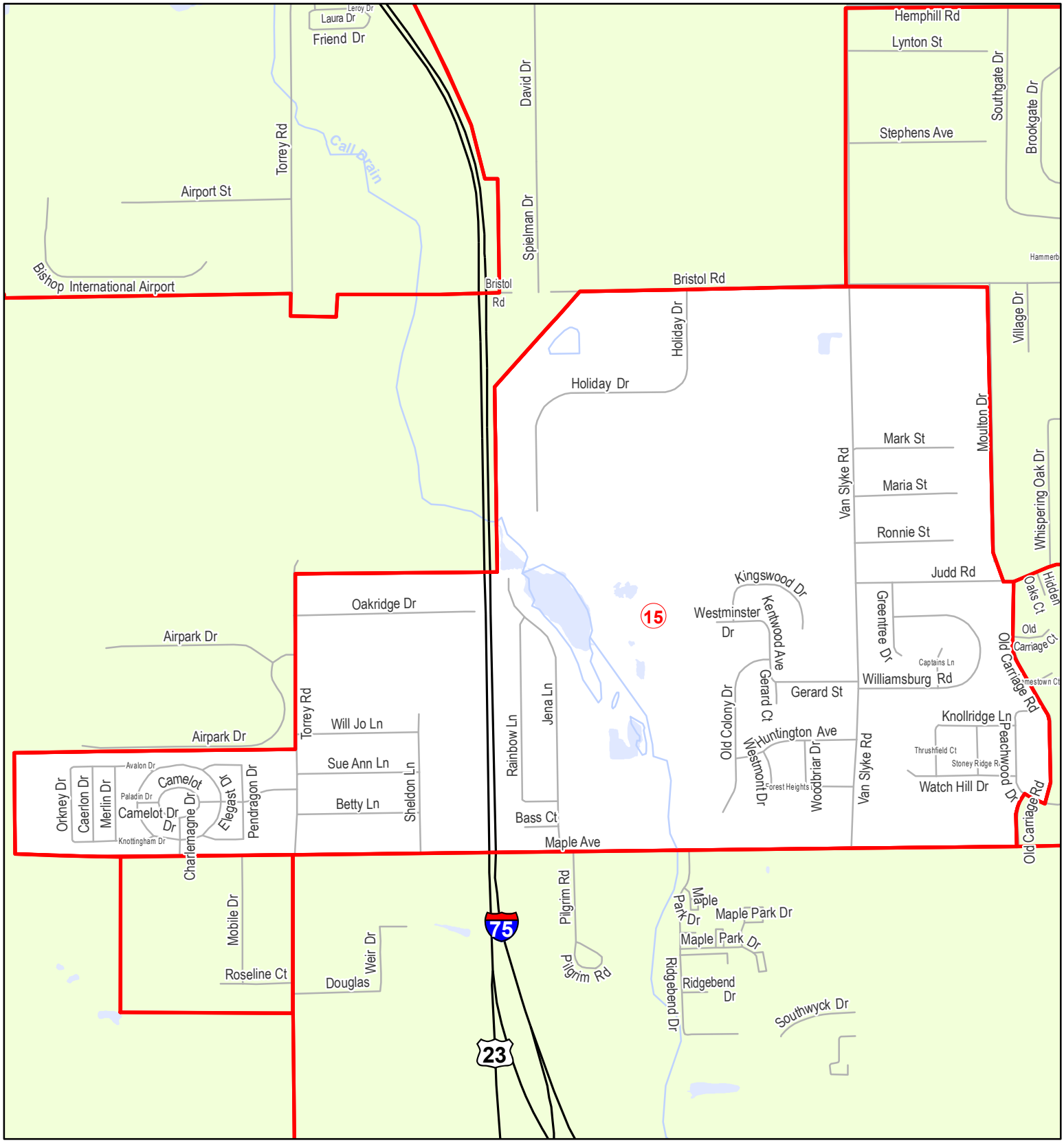

Flint Township - 15
Precinct Map

N
W E
S

Legend

1 Precinct Number

Precinct Boundaries

Streets

Hydrography

Date: 6/11/2012

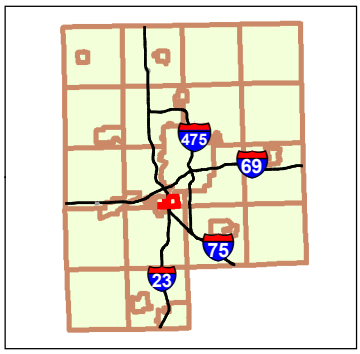

Genesee County GIS Department
1101 Beach St., Room 210
Flint, MI 48502
Phone: (810) 257-3163 Fax: (810) 768-7954

THIS MAP IS FOR GENERAL INFORMATIONAL PURPOSES ONLY
The information provided on this map has been compiled from a variety of public records and data sources. Although it is believed to be reliable, its accuracy, completeness, or fitness for use is not warranted in any way. This mapand any accompanying informationis not a legally recorded document or survey and is not intended to be used as one. Genesee County assumes no liability for any claims arising from the use of this map.

Path: R:\Mapping Jobs And Data Requests\PrecintPDFS\PrecinctDetail\PrecinctDetail.mxd